








LEGAL PARCEL PLAN

JULY 2012

LEGEND

-  Schooner Cove Neighbourhood Plan Area
-  Legal Parcel Boundary
-  Legal High Water Mark
-  **1** 3521 Dolphin Drive
PID: 028-022-998
Legal Description:
Lot 1, Plan VIP87121, DL 78 Nanoose District, and
DL2085, 2086,2087,2088 and 2089 Nanaimo District
-  **2** No RDN assigned address
PID: 001-760-068
Legal Description:
Lot 1, Plan 28544, DL 78, Nanoose District
-  **3** No RDN assigned address
PID: 028-023-391
Legal Description:
Lot 1, Plan VIP87122, DL 2090 Nanaimo District
and DL 78, Nanoose District
-  **4** Provincial Water Lease - Marina
Legal Description:
DL 2084 Nanaimo District, (Commercial Marina)
Lease No. 109021

Note: All areas are approximate and subject to confirmation upon legal survey at time of subdivision. Total area of legal parcels does not include public road Right-of-Ways and is therefore not equal to total Neighbourhood Plan Area.

SCALE 1:3000

