













MAP NO. 9
ELECTORAL AREA 'A'
OCP AREA
CURRENT DEVELOPMENT PERMIT AREAS

- Legend
-  Electoral Area A OCP Area
- Development Permit Areas
-  DPA1 - South Wellington Development Permit Area
 -  DPA2 - Cassidy Development Permit Area
 -  DPA3 - Cedar Village & Cedar Urban Boundary Commercial/Industrial Development Permit Area
 -  DPA4 - Airport Lands Development Permit Area
 -  DPA5 - Streams, Nest Trees and Nanaimo River Floodplain
 -  Nanaimo River and Haslam Creek: 30m from top of bank
 -  Stream: 15m from top of bank
 -  Lake, Wetland and Pond: 15m from natural boundary
 -  Bald Eagle Nest Tree
 -  Heron Colony
 -  Nanaimo River Floodplain

SOURCE: Current Electoral Area OCP Map No. 5

