


















**MAP NO. 7
ELECTORAL AREA 'A'
OCP AREA
UTILITIES AND TRANSPORTATION**

- Legend**
-  Electoral Area A OCP Area
 - Regional District of Nanaimo Service Areas**
 -  Local Community Water Service Area
 -  Local Community Sewer Service Area
 - Improvement District Service Areas**
 -  North Cedar Improvement District
 -  Cranberry Fire Protection Improvement District
 - Private Service Areas**
 -  Private Water Service Area
 - Transportation**
 -  Highway
 -  Major Road
 -  Proposed Major Road
 -  Secondary Road
 -  Proposed Secondary Road
 -  Existing Traffic Light
 -  Interchange
 -  Overpass
 -  Bus Route
 -  Railway
 -  Airport
- SOURCE: Map No. 4 of Electoral Area A OCP, BL No. 1240
- SOURCE: Regional District of Nanaimo BC Transit

